

DEPARTMENT OF NATURAL RESOURCES  
AND CONSERVATION  
BOARD OF OIL AND GAS CONSERVATION



GREG GIANFORTE, GOVERNOR

OIL AND GAS CONSERVATION DIVISION

STATE OF MONTANA

January 13, 2021

Patrick Montalban, President  
Montalban Oil & Gas Operations, Inc.  
PO Box 200  
Cut Bank, MT 59427

Re: Pending Notice of Intent to Change Operator and Request to Appear

Dear Mr. Patrick Montalban:

This letter is regarding the Notice of Intent to Change Operator request from Omimex Canada Ltd. to Montalban Oil & Gas Operations, Inc. (MOGO) that was recently submitted to the Board of Oil and Gas Conservation (Board).

The Board and its staff have reviewed the request and the approval of the request will result in 5 or more inactive wells on MOGO's multiple well bond. Due to the Board's transfer of plugging and reclamation policy, the approval of the change of operator request is being referred to the Board. The policy is enclosed. MOGO is to appear at the February 4, 2021, public hearing. At that time, the Board will determine if MOGO's current \$50,000 multiple well plugging and reclamation bond is adequate prior to the approval of the change of operator request.

MOGO and its attorney should review the enclosed policy for the suggested information to provide to the Board.

If you have any questions, please contact me at (406) 656-0040 or at [jhalvorson@mt.gov](mailto:jhalvorson@mt.gov).

Sincerely,

A handwritten signature in black ink, appearing to read "Jim".

Jim Halvorson  
Administrator / Petroleum Geologist

cc: Omimex Canada Ltd.

DIVISION OFFICE  
1539 11th AVENUE  
PO BOX 201601  
HELENA, MONTANA 59620-1601  
(406) 444-6731

TECHNICAL AND  
SOUTHERN FIELD OFFICE  
2535 ST. JOHNS AVENUE  
BILLINGS, MONTANA 59102-4693  
(406) 656-0040

NORTHERN FIELD OFFICE  
201 MAIN STREET  
PO BOX 690  
SHELBY, MONTANA 59474-0690  
(406) 434-2422

1 - 2021

**MONTANA BOARD OF OIL AND GAS CONSERVATION**  
2535 ST. JOHNS AVENUE BILLINGS, MONTANA 59102

**Notice of Intent to Change Operator**

The undersigned Transferor hereby notifies the Board of Oil and Gas Conservation of its intention to transfer ownership and/or operation of the following wells to the undersigned Transferee:

Lease Name: <b>See Attached</b>	Lease type:(Private, State, Federal, Indian) <b>Private/State</b>
------------------------------------	--

County: <b>Glacier/Toole</b>	Field name: <b>Cut Bank</b>
---------------------------------	--------------------------------

Description of wells: Include API well number, well name and number, and exact location of the well including Township, Range, Section, quarter-quarter and footage measurements, and lease type. ( Federal, Indian, Private, State) Attach additional sheets as necessary.

**See Attached**

Number of Wells to be Transferred: _____	Effective Date of Transfer: _____
--	-----------------------------------

**Transferor's Statement:**  
I hereby designate the Transferee named herein as the owner and/or operator of record of the above described well(s). I acknowledge that the Transferor continues to be responsible for said well(s) and all associated equipment and facilities until such time as this transfer is approved by the Montana Board of Oil and Gas Conservation. I certify that the information contained herein is true and correct:

**Transferee's Statement:**  
I hereby accept the designation of operator/owner for the above described well(s). I understand that this transfer will not be approved until the Transferee has complied with the Board's bonding requirements. I acknowledge that under Section 82-11-101 MCA, the Transferee herein is responsible for the costs of proper plugging and restoration of the surface of the well(s) described above. I certify that the information contained herein is true and correct:

Company Omimex Canada Ltd  
Street Address 7950 John T. White Road  
P.O. Box \_\_\_\_\_  
City, State, ZIP Fort Worth, TX  
Signed [Signature]  
Print Name Bradley Ross  
Title Vice President  
Telephone ( 817 ) \_\_\_\_\_ 460-7777  
Date 1/6/21

Company Montalban Oil & Gas Operations, Inc  
Street Address 33 - 1st Avenue SW  
P.O. Box PO Box 200  
City, State, ZIP Cut Bank, MT, 59427  
Signed [Signature]  
Print Name Patrick M. Montalban  
Title President & CEO  
Telephone ( 406 ) \_\_\_\_\_ 873-2845  
Date 1/6/21

**BOARD USE ONLY**

Approved \_\_\_\_\_  
Date \_\_\_\_\_  
Name \_\_\_\_\_ Title \_\_\_\_\_  
Oper. No. \_\_\_\_\_ Bond No. \_\_\_\_\_

Field Office Review	Date	Initial
Inspection	_____	_____
Records Review	_____	_____
Operations	_____	_____
Oper. No.	Bond No.	

WELL NAME	LEGAL DESCRIPTION	Well Type	Production Status	Well API Code	Field Name	STATE	COUNTY	OPERATOR	WELL STATUS
Stuftt Nine-Spot		OIL	ACTIVE		CUTBANK	MT	GLACIER		
CONRAD LEASE		OIL	ACTIVE		CUTBANK	MT	GLACIER		
STATE 7-16	SWNE 16 33N 5W	GAS	SHUTIN	25-035-21495	CUTBANK	MT	GLACIER	OMIMEX	GSI
DE ZORT U 1-23	SESW 23 35N 5W	GAS	SHUTIN	25-035-06392	CUTBANK	MT	GLACIER	OMIMEX	GSI
PARKER U 1-28	SWSE 28 34N 5W	GAS	ACTIVE	25-035-05952	CUTBANK	MT	GLACIER	OMIMEX	PGW
PIONEER 4	NWNW 27 35N 5W	GAS	ACTIVE	25-035-21299	CUTBANK	MT	GLACIER	OMIMEX	PGW
THOMAS U 1-14	NWSE 14 35N 5W	GAS	ACTIVE	25-035-06463	CUTBANK	MT	GLACIER	OMIMEX	PGW
TRIBAL 355 4212	NESE 2 36N 7W	GAS	ACTIVE	25-035-21246	CUTBANK	MT	GLACIER	OMIMEX	PGW
FRISBEE 1	SESW 26 36N 5W	GAS	ACTIVE	25-035-06664	CUTBANK	MT	GLACIER	OMIMEX	GSI
SHUBAT N 1-33	SWNW 33 34N 5W	GAS	ACTIVE	25-035-05923	CUTBANK	MT	GLACIER	OMIMEX	PGW
KENNEDY N 1-25	SESW 25 36N 5W	GAS	ACTIVE	25-035-60019	CUTBANK	MT	GLACIER	OMIMEX	PGW
HAINES U3	SESW 20 35N 5W	GAS	ACTIVE	25-035-21519	CUTBANK	MT	GLACIER	OMIMEX	PGW
DEL RE U 2-19	NWSW 19 35N 4W	GAS	ACTIVE	25-101-06072	CUTBANK	MT	TOOLE	OMIMEX	PGW
NADEAU N 1	NWNE 12 35N 6W	GAS	ACTIVE	25-035-06536	CUTBANK	MT	GLACIER	OMIMEX	PGW
TETERUD 1-10	NENE 10 35N 5W	GAS	ACTIVE	25-035-21312	CUTBANK	MT	GLACIER	OMIMEX	PGW
BICKET U 2-11	CNW 11 34N 5W	GAS	ACTIVE	25-035-06191	CUTBANK	MT	GLACIER	OMIMEX	PGW
THOMAS 12-12	NWSW 12 35N 5W	GAS	ACTIVE	25-035-21889	CUTBANK	MT	GLACIER	OMIMEX	GSI
FEE U 3 (BI)	SESE 1 35N 5W	GAS	ACTIVE	25-035-21468	CUTBANK	MT	GLACIER	OMIMEX	PGW
FEE U 3 (CB)	SESE 1 35N 5W	GAS	ACTIVE	25-035-21468	CUTBANK	MT	GLACIER	OMIMEX	PGW
CARRIE M HUGHES N 1-3	NWSE 3 35N 5W	GAS	ACTIVE	25-035-06579	CUTBANK	MT	GLACIER	OMIMEX	PGW
WARFIELD U 1-9	SWSW 9 35N 5W	GAS	ACTIVE	25-035-06495	CUTBANK	MT	GLACIER	OMIMEX	PGW
TARRANT HINTZ N 1-19	SWNW 19 35N 5W	GAS	ACTIVE	25-035-06418	CUTBANK	MT	GLACIER	OMIMEX	PGW
BERENS N 1-24	NESE 24 36N 5W	GAS	ACTIVE	25-035-06687	CUTBANK	MT	GLACIER	OMIMEX	PGW
JOHNSTON 13-1	SWSW 1 33N 5W	GAS	ACTIVE	25-035-21832	CUTBANK	MT	GLACIER	OMIMEX	PGW
DEZORT 5-26 (TBG)	SWNW 26 35N 5W	GAS	ACTIVE	25-035-21851	CUTBANK	MT	GLACIER	OMIMEX	PGW
DEZORT 5-26 (CSG)	SWNW 26 35N 5W	GAS	ACTIVE	25-035-21851	CUTBANK	MT	GLACIER	OMIMEX	PGW
CLAPPER U 3-34	SWNE 34 35N 5W	GAS	SHUTIN	25-035-06296	CUTBANK	MT	GLACIER	OMIMEX	GSI
MONROE U 1-23	SWNE 23 33N 5W	GAS	ACTIVE	25-035-05681	CUTBANK	MT	GLACIER	OMIMEX	PGW
MATHER UNIT #4	SESW 25 35N 5W	GAS	ACTIVE	25-035-21814	CUTBANK	MT	GLACIER	OMIMEX	PGW
TAYLOR & SPIKES N 1-35	SWSW 35 36N 5W	GAS	ACTIVE	25-035-06600	CUTBANK	MT	GLACIER	OMIMEX	PGW
MORGAN U 2-3	NESE 3 33N 5W	GAS	SHUTIN	25-035-05839	CUTBANK	MT	GLACIER	OMIMEX	GSI
STUFFT 15-19 (36N-5W)	SWSE 19 36N 5W	GAS	ACTIVE	25-035-22034	CUTBANK	MT	GLACIER	OMIMEX	PGW
W F FEE U 1-1	SWSW 2 35N 5W	GAS	ACTIVE	25-035-06549	CUTBANK	MT	GLACIER	OMIMEX	PGW
YULE 11-20	NESW 20 36N 4W	GAS	ACTIVE	25-101-21531	CUTBANK	MT	TOOLE	OMIMEX	PGW
CHRISTOPHERSON 2-27	NWNE 27 33N 5W	GAS	ACTIVE	25-035-21532	CUTBANK	MT	GLACIER	OMIMEX	PGW
M TETERUD N 1-26	SWSW 26 36N 5W	GAS	ACTIVE	25-035-06646	CUTBANK	MT	GLACIER	OMIMEX	PGW
MADDUX-KIRKPATRICK 13-21	SWSW 21 36N 4W	GAS	SHUTIN	25-101-21550	CUTBANK	MT	TOOLE	OMIMEX	GSI
MADDUX-KIRKPATRICK 13A-21	SWSW 21 36N 4W	GAS	ACTIVE	25-101-22096	CUTBANK	MT	TOOLE	OMIMEX	PGW
PIONEER U5	SESE 22 35N 5W	GAS	ACTIVE	25-035-21522	CUTBANK	MT	GLACIER	OMIMEX	PGW
NEWELL U2 TUBING	SESW 24 33N 5W	GAS	ACTIVE	25-035-21528	CUTBANK	MT	GLACIER	OMIMEX	PGW
NEWELL U2 CASING	SESW 24 33N 5W	GAS	ACTIVE	25-035-21528	CUTBANK	MT	GLACIER	OMIMEX	PGW
FEDERAL 1-23	NWSE 23 33N 34E	GAS	ACTIVE	25-071-21750	CUTBANK	MT	PHILLIPS	OMIMEX	PGW
CALLISON 2	SESE 22 34N 5W	GAS	ACTIVE	25-035-21308	CUTBANK	MT	GLACIER	OMIMEX	PGW
PIONEER U 1-21	SESE 21 35N 5W	GAS	ACTIVE	25-035-06380	CUTBANK	MT	GLACIER	OMIMEX	PGW
TEXAS STATE 8-1	SENE 1 35N 6W	GAS	SHUTIN	25-035-21926	CUTBANK	MT	GLACIER	OMIMEX	GSI
CONSOLIDATED U 2	SWSW 15 35N 5W	GAS	SHUTIN	25-035-21520	CUTBANK	MT	GLACIER	OMIMEX	GSI
PIONEER U 2-22	SENE 22 35N 5W	GAS	SHUTIN	25-035-06410	CUTBANK	MT	GLACIER	OMIMEX	GSI

BAUMAN UNIT 2	NENE 31 36N 4W	GAS	SHUTIN	25-101-21798	CUTBANK	MT	TOOLE	OMIMEX	GSI
LOHMAN U 1-19	SESE 19 34N 4W	GAS	SHUTIN	25-101-05280	CUTBANK	MT	TOOLE	OMIMEX	GSI
REAGAN N 1-28	SENE 28 35N 5W	GAS	ACTIVE	25-035-06342	CUTBANK	MT	GLACIER	OMIMEX	PGW
JOHNSTON U 1-11	NESW 11 33N 5W	GAS	ACTIVE	25-035-08636	CUTBANK	MT	GLACIER	OMIMEX	PGW
STATE 10-36	NWSE 36 36N 5W	GAS	ACTIVE	25-035-21914	CUTBANK	MT	GLACIER	OMIMEX	PGW
LANGABEER U 3-18	NENW 18 35N 5W	GAS	ACTIVE	25-035-08743	CUTBANK	MT	GLACIER	OMIMEX	PGW
PIONEER 10-27	NWSE 27 35N 5W	GAS	ACTIVE	25-035-21892	CUTBANK	MT	GLACIER	OMIMEX	PGW
CALLISON 7-26 BI TUBING	SWNE 26 34N 5W	GAS	ACTIVE	25-035-21742	CUTBANK	MT	GLACIER	OMIMEX	PGW
CALLISON 7-26 CB CASING	SWNE 26 34N 5W	GAS	ACTIVE	25-035-21742	CUTBANK	MT	GLACIER	OMIMEX	PGW
F POORE	NENW 19 34N 4W	GAS	SHUTIN	25-101-05297	CUTBANK	MT	TOOLE	OMIMEX	GSI
SUMPTER 5-18 (TUBING)	SWNW 18 33N 4W	GAS	ACTIVE	25-101-23122	CUTBANK	MT	TOOLE	OMIMEX	PGW
SUMPTER 5-18 (CASING)	SWNW 18 33N 4W	GAS	ACTIVE	25-101-23122	CUTBANK	MT	TOOLE	OMIMEX	PGW
GILLARD U 1-29	NENW 29 34N 5W	GAS	SHUTIN	25-035-05986	CUTBANK	MT	GLACIER	OMIMEX	GSI
STATE N 1-36	SWSW 36 36N 5W	GAS	ACTIVE	25-035-60022	CUTBANK	MT	GLACIER	OMIMEX	PGW
FORBES U2	NWNW 9 34N 5W	GAS	ACTIVE	25-035-21492	CUTBANK	MT	GLACIER	OMIMEX	PGW
PARKER 1-21	NENE 21 34N 5W	GAS	ACTIVE	25-035-21912	CUTBANK	MT	GLACIER	OMIMEX	PGW
SCHUETTE 10-32A	NWSE 32 35N 5W	GAS	SHUTIN	25-035-21885	CUTBANK	MT	GLACIER	OMIMEX	GSI
BROWN 1-31	NENE 31 35N 5W	GAS	ACTIVE	25-035-21883	CUTBANK	MT	GLACIER	OMIMEX	PGW
PEOPLES #2	NESW 15 33N 5W	GAS	ACTIVE	25-035-05742	CUTBANK	MT	GLACIER	OMIMEX	PGW
BERGER UNIT 3	SENE 6 35N 4W	GAS	ACTIVE	25-101-21814	CUTBANK	MT	TOOLE	OMIMEX	PGW
PETERSON 1-30	NENE 30 35N 5W	GAS	ACTIVE	25-035-21745	CUTBANK	MT	GLACIER	OMIMEX	PGW
SCHUETTE U 1-5	NWNE 5 34N 5W	GAS	ACTIVE	25-035-06167	CUTBANK	MT	GLACIER	OMIMEX	PGW
JOHNSTON U 2-1	SENE 1 33N 5W	GAS	ACTIVE	25-035-05841	CUTBANK	MT	GLACIER	OMIMEX	PGW
YUNCK U3	NENE 3 34N 5W	GAS	ACTIVE	25-035-21526	CUTBANK	MT	GLACIER	OMIMEX	PGW
STATE LEWIS N 2-33	NESW 33 36N 5W	GAS	ACTIVE	25-035-06618	CUTBANK	MT	GLACIER	OMIMEX	PGW
DE ZORT U 2-26	SWSE 26 35N 5W	GAS	ACTIVE	25-035-06322	CUTBANK	MT	GLACIER	OMIMEX	PGW
W F FEE U 2	SENE 12 35N 5W	GAS	ACTIVE	25-035-21430	CUTBANK	MT	GLACIER	OMIMEX	PGW
MIDLAND REALTY UNIT 2	NENW 8 35N 4W	GAS	ACTIVE	25-101-21544	CUTBANK	MT	TOOLE	OMIMEX	PGW
HATTIE S HAINES U 1-20	CSE 20 35N 5W	GAS	SHUTIN	25-035-06395	CUTBANK	MT	GLACIER	OMIMEX	GSI
KONANTZ N 1-34	SWSW 34 35N 5W	GAS	ACTIVE	25-035-06259	CUTBANK	MT	GLACIER	OMIMEX	PGW
STATE 13-16	SWSW 16 35N 5W	GAS	ACTIVE	25-035-21525	CUTBANK	MT	GLACIER	OMIMEX	PGW
MARTIN/GOVERNMENT N 1-19	NWSE 19 34N 4W	GAS	ACTIVE	25-101-05286	CUTBANK	MT	TOOLE	OMIMEX	PGW
YUNCK U 1-2	NWNE 2 34N 5W	GAS	ACTIVE	25-035-06206	CUTBANK	MT	GLACIER	OMIMEX	PGW
ENNEBURG 13-32 KOOTENAI	SWSW 32 35N 4W	GAS	ACTIVE	25-101-23548	CUTBANK	MT	TOOLE	OMIMEX	PGW
CONSOLIDATED	NESW 15 35N 5W	GAS	ACTIVE	25-035-06465	CUTBANK	MT	GLACIER	OMIMEX	PGW
BICKET 15-10	SWSE 10 34N 5W	GAS	ACTIVE	25-035-21741	CUTBANK	MT	GLACIER	OMIMEX	PGW
DEPCO-TRIBAL 24-1	SESW 1 36N 7W	GAS	ACTIVE	25-035-21321	CUTBANK	MT	GLACIER	OMIMEX	PGW
STATE 16-9	SESE 9 34N 5W	GAS	ACTIVE	25-035-21911	CUTBANK	MT	GLACIER	OMIMEX	PGW
L A DAHLQUIST N 3-7	NENW 7 34N 4W	GAS	SHUTIN	25-101-05502	CUTBANK	MT	TOOLE	OMIMEX	GSI
A L MICHAELS N 1-28	SESE 28 36N 5W	GAS	ACTIVE	25-035-06649	CUTBANK	MT	GLACIER	OMIMEX	PGW
DELANEY U 1-36	C 36 34N 5W	GAS	ACTIVE	25-035-05910	CUTBANK	MT	GLACIER	OMIMEX	PGW
THOMAS US	NWNW 18 35N 4W	GAS	SHUTIN	25-101-21916	CUTBANK	MT	TOOLE	OMIMEX	GSI
STATE N 1-11	NENW 11 35N 5W	GAS	ACTIVE	25-035-06535	CUTBANK	MT	GLACIER	OMIMEX	PGW
STATE 2	NWSW 15 34N 5W	GAS	ACTIVE	25-035-21302	CUTBANK	MT	GLACIER	OMIMEX	PGW
PETTERS U 2-30	SENE 30 34N 4W	GAS	ACTIVE	25-101-05257	CUTBANK	MT	TOOLE	OMIMEX	PGW
HENDRICKSON N 1-10	SENE 10 34N 5W	GAS	ACTIVE	25-035-06171	CUTBANK	MT	GLACIER	OMIMEX	PGW
BERGER UNIT #4	SWSW 31 36N 4W	GAS	ACTIVE	25-101-23315	CUTBANK	MT	TOOLE	OMIMEX	PGW
HOPE 3	SESE 17 34N 5W	GAS	ACTIVE	25-035-21310	CUTBANK	MT	GLACIER	OMIMEX	PGW

SMALL N 1	SESW 12 35N 6W	GAS	ACTIVE	25-035-06485	CUTBANK	MT	GLACIER	OMIMEX	PGW
SLEMAKER 8-20	SENE 20 36N 4W	GAS	SHUTIN	25-101-21632	CUTBANK	MT	TOOLE	OMIMEX	SHUTIN
MC GUINNESS U 8-6	NENW 6 35N 5W	GAS	ACTIVE	25-035-06585	CUTBANK	MT	GLACIER	OMIMEX	PGW
THOMAS UNIT #8	NWSW 18 35N 4W	GAS	ACTIVE	25-101-23316	CUTBANK	MT	TOOLE	OMIMEX	PGW
FORBES U 1-4	SENE 4 34N 5W	GAS	SHUTIN	25-035-06210	CUTBANK	MT	GLACIER	OMIMEX	GSI
FEE 29-T N 1-30	NWSE 30 35N 4W	GAS	ACTIVE	25-101-05809	CUTBANK	MT	TOOLE	OMIMEX	PGW
STATE 15-9	SWSE 9 35N 5W	GAS	ACTIVE	25-035-21518	CUTBANK	MT	GLACIER	OMIMEX	PGW
CLAPPER U 4	SENE 33 35N 5W	GAS	ACTIVE	25-035-21523	CUTBANK	MT	GLACIER	OMIMEX	PGW
THACKER U 2-19	SWNW 19 34N 4W	GAS	ACTIVE	25-101-05298	CUTBANK	MT	TOOLE	OMIMEX	PGW
OSCAR BERGER 7-2 SB TUBING	SWNE 2 35N 5W	GAS	ACTIVE	25-035-21743	CUTBANK	MT	GLACIER	OMIMEX	PGW
OSCAR BERGER 7-2 BI CASING	SWNE 2 35N 5W	GAS	ACTIVE	25-035-21743	CUTBANK	MT	GLACIER	OMIMEX	PGW
NEMUTH 2 U	NENE 32 35N 5W	GAS	ACTIVE	25-035-21496	CUTBANK	MT	GLACIER	OMIMEX	PGW
KEROS UNIT 2	NESE 26 33N 5W	GAS	ACTIVE	25-035-21416	CUTBANK	MT	GLACIER	OMIMEX	PGW
COBURN 11-33	NESW 33 34N 5W	GAS	ACTIVE	25-035-21763	CUTBANK	MT	GLACIER	OMIMEX	PGW
PROEFROCK 7	SWSW 7 34N 4W	GAS	SHUTIN	25-101-05411	CUTBANK	MT	TOOLE	OMIMEX	GSI
HANA PRTR-TEXAS-HARDER 2-24	SESW 24 36N 5W	GAS	SHUTIN	25-035-06680	CUTBANK	MT	GLACIER	OMIMEX	GSI
KEROS UNIT 1	NWNE 26 33N 5W	GAS	ACTIVE	25-035-05644	CUTBANK	MT	GLACIER	OMIMEX	PGW
D&L RE 4-19A	NWNW 19 35N 4W	GAS	ACTIVE	25-101-23532	CUTBANK	MT	TOOLE	OMIMEX	PGW
DEZORT UNIT 3	SENE 35 35N 5W	GAS	ACTIVE	25-035-21494	CUTBANK	MT	GLACIER	OMIMEX	PGW
STATE 1	CSE 6 34N 4W	GAS	ACTIVE	25-101-05599	CUTBANK	MT	TOOLE	OMIMEX	PGW
SHERBURNE N 1	NWSW 19 36N 4W	GAS	ACTIVE	25-101-07225	CUTBANK	MT	TOOLE	OMIMEX	PGW
L A DAHLQUIST 1-6	CNW 6 34N 4W	GAS	ACTIVE	25-101-05598	CUTBANK	MT	TOOLE	OMIMEX	PGW
PETERSON 2-29	SENE 29 35N 5W	GAS	ACTIVE	25-035-21524	CUTBANK	MT	GLACIER	OMIMEX	PGW
THOMAS U6	SWSE 12 35N 5W	GAS	ACTIVE	25-035-21464	CUTBANK	MT	GLACIER	OMIMEX	PGW
M TETERUD N 1-2	W2W2 2 35N 5W	GAS	ACTIVE	25-035-06561	CUTBANK	MT	GLACIER	OMIMEX	PGW
STATE N 3-36	NWNE 36 36N 5W	GAS	SHUTIN	25-035-60023	CUTBANK	MT	GLACIER	OMIMEX	GSI
KARLBERG 5-7	SWNW 7 33N 4W	GAS	ACTIVE	25-101-23121	CUTBANK	MT	TOOLE	OMIMEX	PGW
PETERSON 11-21 TUBING	NESW 21 35N 5W	GAS	ACTIVE	25-035-21754	CUTBANK	MT	GLACIER	OMIMEX	PGW
PETERSON 11-21 CASING	NESW 21 35N 5W	GAS	ACTIVE	25-035-21754	CUTBANK	MT	GLACIER	OMIMEX	PGW
DAHLQUIST U 1-12	SENE 12 34N 5W	GAS	ACTIVE	25-035-06178	CUTBANK	MT	GLACIER	OMIMEX	PGW
STATE U 1-16	SENE 16 34N 5W	GAS	ACTIVE	25-035-06089	CUTBANK	MT	GLACIER	OMIMEX	PGW
THOMAS U 4	NESW 7 35N 4W	GAS	ACTIVE	25-101-21813	CUTBANK	MT	TOOLE	OMIMEX	PGW
STATE N 1-9	SWNE 9 35N 5W	GAS	SHUTIN	25-035-06522	CUTBANK	MT	GLACIER	OMIMEX	GSI
NEWELL U 1-13	SENE 13 33N 5W	GAS	ACTIVE	25-035-05741	CUTBANK	MT	GLACIER	OMIMEX	PGW
MIDLAND REALTY U4	SWSW 8 35N 4W	GAS	ACTIVE	25-101-22099	CUTBANK	MT	TOOLE	OMIMEX	PGW
CALLISON 1-22	SWNE 22 34N 5W	GAS	ACTIVE	25-035-21849	CUTBANK	MT	GLACIER	OMIMEX	PGW
HANNAH/PORTER/HARDER N 1-24	SWSE 24 36N 5W	GAS	SHUTIN	25-035-06685	CUTBANK	MT	GLACIER	OMIMEX	GSI
PARKER 13-21	SWSW 21 34N 5W	GAS	ACTIVE	25-035-21850	CUTBANK	MT	GLACIER	OMIMEX	PGW
LUTHER COLLEGE U 2-18	NESW 18 34N 4W	GAS	ACTIVE	25-101-05342	CUTBANK	MT	TOOLE	OMIMEX	PGW
BLIESENER U 2-35	SWNW 35 34N 5W	GAS	ACTIVE	25-035-05907	CUTBANK	MT	GLACIER	OMIMEX	PGW
MATHER U 1-36	NESW 36 35N 5W	GAS	ACTIVE	25-035-06275	CUTBANK	MT	GLACIER	OMIMEX	PGW
KIELBAUCH 10-32	NWSE 32 36N 4W	GAS	ACTIVE	25-101-21514	CUTBANK	MT	TOOLE	OMIMEX	PGW
STATE 2	CNW 31 35N 4W	GAS	ACTIVE	25-101-05699	CUTBANK	MT	TOOLE	OMIMEX	PGW
NEWELL N1	CSE 13 35N 6W	GAS	ACTIVE	25-035-06448	CUTBANK	MT	GLACIER	OMIMEX	PGW
BLIESENER 3	SWNE 2 33N 5W	GAS	ACTIVE	25-035-21305	CUTBANK	MT	GLACIER	OMIMEX	PGW
FISHER TORBET U 1-27	SWSE 27 36N 5W	GAS	ACTIVE	25-035-06654	CUTBANK	MT	GLACIER	OMIMEX	PGW
WARFIELD UNIT 4	SWSE 8 35N 5W	GAS	ACTIVE	25-035-21514	CUTBANK	MT	GLACIER	OMIMEX	PGW
MIDLAND REALTY 13-30A	SWSW 30 36N 4W	GAS	ACTIVE	25-101-23527	CUTBANK	MT	TOOLE	OMIMEX	PGW

DAHLQUIST 2	CSE 7 34N 4W	GAS	SHUTIN	25-101-05426	CUTBANK	MT	TOOLE	OMIMEX	GSI
WHETSTONE 9-10	NESE 10 35N 5W	GAS	ACTIVE	25-035-21521	CUTBANK	MT	GLACIER	OMIMEX	PGW
BAKKE U 1-29	SESW 29 34N 5W	GAS	SHUTIN	25-035-05947	CUTBANK	MT	GLACIER	OMIMEX	GSI
HOOVER 11-29	NESW 29 36N 4W	GAS	ACTIVE	25-101-21523	CUTBANK	MT	TOOLE	OMIMEX	PGW
PEOPLES 3	SWSW 14 33N 5W	GAS	ACTIVE	25-035-21313	CUTBANK	MT	GLACIER	OMIMEX	PGW
STATE N 1-16	NWSE 16 35N 5W	GAS	SHUTIN	25-035-06464	CUTBANK	MT	GLACIER	OMIMEX	GSI
A E TETERUD N 1-35	CSE 35 36N 5W	GAS	SHUTIN	25-035-06606	CUTBANK	MT	GLACIER	OMIMEX	GSI
THOMAS U7	SWNW 13 35N 5W	GAS	ACTIVE	25-035-21513	CUTBANK	MT	GLACIER	OMIMEX	PGW
DELANEY 2-24	NWNE 24 34N 5W	GAS	ACTIVE	25-035-21756	CUTBANK	MT	GLACIER	OMIMEX	PGW
DAHLQUIST U 2-1	SENW 1 34N 5W	GAS	ACTIVE	25-035-06240	CUTBANK	MT	GLACIER	OMIMEX	PGW
CLAPPER U 1-27	SWSW 27 35N 5W	GAS	ACTIVE	25-035-06314	CUTBANK	MT	GLACIER	OMIMEX	PGW
CALLISON 13-22	SWSW 22 34N 5W	GAS	ACTIVE	25-035-21913	CUTBANK	MT	GLACIER	OMIMEX	PGW
THIEL 5-32	SWNW 32 35N 4W	GAS	ACTIVE	25-101-23554	CUTBANK	MT	TOOLE	OMIMEX	PGW
F B MC NEIL N 1-23	SWNE 23 35N 5W	GAS	ACTIVE	25-035-06423	CUTBANK	MT	GLACIER	OMIMEX	PGW
ENNEBURG 13-32 CUT BANK	SWSW 32 35N 4W	GAS	ACTIVE	25-101-23548	CUTBANK	MT	TOOLE	OMIMEX	PGW
POORE ESTATE	SENW 19 34N 4W	GAS	ACTIVE	25-101-05296	CUTBANK	MT	TOOLE	OMIMEX	PGW
MORGAN U 1-33	NESE 33 34N 5W	GAS	ACTIVE	25-035-05904	CUTBANK	MT	GLACIER	OMIMEX	PGW
THACKER U 1-19	NESW 19 34N 4W	GAS	ACTIVE	25-101-05287	CUTBANK	MT	TOOLE	OMIMEX	PGW
DELANEY 13-24	SWSW 24 34N 5W	GAS	ACTIVE	25-035-21764	CUTBANK	MT	GLACIER	OMIMEX	PGW
BAUMANN U 1-31	SENW 31 36N 4W	GAS	SHUTIN	25-101-07172	CUTBANK	MT	TOOLE	OMIMEX	GSI
MONROE U2	SWNE 22 33N 5W	GAS	SHUTIN	25-035-21491	CUTBANK	MT	GLACIER	OMIMEX	GSI
DEPCO-TRIBAL 41-13	NENE 13 36N 7W	GAS	ACTIVE	25-035-21320	CUTBANK	MT	GLACIER	OMIMEX	PGW
HAWN	NWSW 18 34N 4W	GAS	ACTIVE	25-101-05347	CUTBANK	MT	TOOLE	OMIMEX	PGW
MIDLAND REALTY UNIT 3	SENE 7 35N 4W	GAS	ACTIVE	25-101-21812	CUTBANK	MT	TOOLE	OMIMEX	PGW
LOHMAN 4-20	NWNW 20 34N 4W	GAS	ACTIVE	25-101-23648	CUTBANK	MT	TOOLE	OMIMEX	PGW
FISHER N 1	NWSW 10 35N 5W	GAS	ACTIVE	25-035-06503	CUTBANK	MT	GLACIER	OMIMEX	PGW
HATTE MILLER U 1-4	NENE 4 35N 5W	GAS	ACTIVE	25-035-06539	CUTBANK	MT	GLACIER	OMIMEX	PGW
STATE 3 & 4	SENW 30 35N 4W	GAS	ACTIVE	25-101-05845	CUTBANK	MT	TOOLE	OMIMEX	PGW
D WHETSTONE N 1-10	SENW 10 35N 5W	GAS	ACTIVE	25-035-06518	CUTBANK	MT	GLACIER	OMIMEX	PGW
STATE 8-19	SENE 19 36N 4W	GAS	ACTIVE	25-101-21538	CUTBANK	MT	TOOLE	OMIMEX	PGW
MIDLAND REALTY U 1-6	SESW 6 35N 4W	GAS	SHUTIN	25-101-07056	CUTBANK	MT	TOOLE	OMIMEX	GSI
A L MICHAELS N 2-33	SENE 33 36N 5W	GAS	ACTIVE	25-035-06623	CUTBANK	MT	GLACIER	OMIMEX	PGW
L A DAHLQUIST N 1-6	SWSW 6 34N 4W	GAS	ACTIVE	25-101-05557	CUTBANK	MT	TOOLE	OMIMEX	PGW
MATHER U 2-25	SENE 25 35N 5W	GAS	ACTIVE	25-035-06353	CUTBANK	MT	GLACIER	OMIMEX	PGW
HOOVER 7-30	SWNE 30 36N 4W	GAS	ACTIVE	25-101-21371	CUTBANK	MT	TOOLE	OMIMEX	PGW
DEPCO-TRIBAL 14-16	SWSW 16 36N 6W	GAS	ACTIVE	25-035-21317	CUTBANK	MT	GLACIER	OMIMEX	PGW
BERGER U 1-1	CNE 1 35N 5W	GAS	ACTIVE	25-035-06578	CUTBANK	MT	GLACIER	OMIMEX	PGW
VIAL N 1	SWSE 31 35N 4W	GAS	ACTIVE	25-101-10049	CUTBANK	MT	TOOLE	OMIMEX	PGW
BERGER UNIT 2	SENW 5 35N 4W	GAS	ACTIVE	25-101-21543	CUTBANK	MT	TOOLE	OMIMEX	PGW
HUMES #1	SENE 21 36N 6W	GAS	ACTIVE	25-035-21094	CUTBANK	MT	GLACIER	OMIMEX	PGW
PEOPLES-MILLER U 1-5	NWSW 5 34N 5W	GAS	ACTIVE	25-035-06247	CUTBANK	MT	GLACIER	OMIMEX	PGW
STUFFT 7-19 (36N-5W)	SWNE SEC 19 36N 5W	GAS	OTHER	25-035-22075	CUTBANK	MT	GLACIER	OMIMEX	PGW
STUFFT 418-3	NWNW SEC 19 36N 5W	GAS	ACTIVE	25-035-06710	CUTBANK	MT	GLACIER	OMIMEX	GSI
DEZORT 1-35 (35N-5W)	NENE SEC 35 35N 5W	GAS	ACTIVE	25-035-22085	CUTBANK	MT	GLACIER	OMIMEX	PGW
DEZORT 16-23 (35N-5W)	SESE SEC 23 35N 5W	GAS	ACTIVE	25-035-22087	CUTBANK	MT	GLACIER	OMIMEX	PGW
LANGABEER 14-17 (35N-5W)	SESW SEC 17 35N 5W	GAS	ACTIVE	25-035-22084	CUTBANK	MT	GLACIER	OMIMEX	PGW
NEUMUTH 9-30 (35N-5W)	NESE SEC 30 35N 5W	GAS	ACTIVE	25-035-22082	CUTBANK	MT	GLACIER	OMIMEX	PGW
STUFFT 1-19 (36N-5W)	E2SESW SEC 19 36N 5W	GAS	SHUTIN	25-035-21258	CUTBANK	MT	GLACIER	OMIMEX	GSI

LANGABEER 4-17 (35N-5W)	NWNW SEC 17 35N 5W	GAS	ACTIVE	25-035-22112	CUTBANK	MT	GLACIER	OMIMEX	PGW
PETTERS 4-31 (34N-4W)	NWNW SEC 31 34N 4W	GAS	ACTIVE	25-101-24126	CUTBANK	MT	TOOLE	OMIMEX	PGW
BLIESNER 1-34 (34N-5W)	NENE SEC 34 34N 5W	GAS	ACTIVE	25-035-22104	CUTBANK	MT	GLACIER	OMIMEX	PGW
BLIESNER 1-35 (34N-5W)	NENE SEC 35 34N 5W	GAS	ACTIVE	25-035-22106	CUTBANK	MT	GLACIER	OMIMEX	PGW
BLIESNER 16-34 (34N-5W)	SESE SEC 34 34N 5W	GAS	SHUTIN	25-035-22105	CUTBANK	MT	GLACIER	OMIMEX	GSI
BICKETT 3-14 (34N-5W)	NENW SEC 14 34N 5W	GAS	ACTIVE	25-035-22101	CUTBANK	MT	GLACIER	OMIMEX	PGW
BICKETT 10-14 (34N-5W)	NWSE SEC 14 34N 5W	GAS	ACTIVE	25-035-22102	CUTBANK	MT	GLACIER	OMIMEX	PGW
DELANEY 15-24 (34N-5W)	SWSE SEC 24 34N 5W	GAS	ACTIVE	25-035-22103	CUTBANK	MT	GLACIER	OMIMEX	PGW
HUGHES 10-4 (35N-5W)	NWSE SEC 4 35N 5W	GAS	ACTIVE	25-035-22110	CUTBANK	MT	GLACIER	OMIMEX	PGW
THOMAS 7-13 (35N-5W)	SWNE SEC 13 35N 5W	GAS	ACTIVE	25-035-22111	CUTBANK	MT	GLACIER	OMIMEX	PGW
MATHER 5-25 (35N-5W)	SWNW SEC 25 35N 5W	GAS	ACTIVE	25-035-22113	CUTBANK	MT	GLACIER	OMIMEX	PGW
MATHER 15-24 (35N-5W)	SWSE SEC 24 35N 5W	GAS	ACTIVE	25-035-22120	CUTBANK	MT	GLACIER	OMIMEX	PGW
HENRY 13-15 (33N-5W)	SWSW SEC 15 33N 5W	GAS	SHUTIN	25-035-22098	CUTBANK	MT	GLACIER	OMIMEX	GSI
LUEDTKE 13-12 (33N-5W)	SWSW SEC 12 33N 5W	GAS	SHUTIN	25-035-22097	CUTBANK	MT	GLACIER	OMIMEX	PGW
WARREN 9-10 (33N-5W)	NESE SEC 10 33N 5W	GAS	ACTIVE	25-035-22096	CUTBANK	MT	GLACIER	OMIMEX	PGW
STATE 14-2 (33N-5W)	SESW SEC 2 33N 5W	GAS	ACTIVE	25-035-22094	CUTBANK	MT	GLACIER	OMIMEX	PGW
HENDRICKSON 11-2 (34N-5W)	NESW SEC 2 34N 5W	GAS	ACTIVE	25-035-22100	CUTBANK	MT	GLACIER	OMIMEX	PGW
KLEINSMITH 16-4 (34N-5W)	SESE SEC 4 34N 5W	GAS	SHUTIN	25-035-22107	CUTBANK	MT	GLACIER	OMIMEX	GSI
LERUM 8-23-36N-5W	SENE SEC 23 36N 5W	GAS	OTHER	PENDING	CUTBANK	MT	GLACIER	OMIMEX	ND
MICHAELS 2-32-36N-5W	NWNE SEC 32 36N 5W	GAS	OTHER	25-035-22115	CUTBANK	MT	GLACIER	OMIMEX	ND
TETERUD 8-34-36N-5W	SENE SEC 34 36N 5W	GAS	ACTIVE	25-035-22116	CUTBANK	MT	GLACIER	OMIMEX	PGW
TETERUD 4-35-36N-5W	NWNW SEC 35 36N 5W	GAS	ACTIVE	25-035-22117	CUTBANK	MT	GLACIER	OMIMEX	PGW
TORBET 6-27-35-6	SENW SEC 27 35N-6W	GAS	OTHER	PENDING	CUTBANK	MT	GLACIER	OMIMEX	ND
STATE 4-19	NWNW SEC 19 36N 4W	GAS	SHUTIN	25-101-24142	CUTBANK	MT	TOOLE	OMIMEX	GSI
NEWROBE 5	CNW SEC 12 36N 7W	GAS	ACTIVE	25-035-21348	CUTBANK	MT	GLACIER	OMIMEX	PGW
STATE 1	NWNE SEC 1 35N 6W	GAS	SHUTIN		CUT BANK	MT	GLACIER	OMIMEX	GSI

DEPARTMENT OF NATURAL RESOURCES  
AND CONSERVATION  
BOARD OF OIL AND GAS CONSERVATION

GREG GIANFORTE, GOVERNOR

OIL AND GAS CONSERVATION DIVISION



STATE OF MONTANA

January 14, 2021

E. Joseph Grady, Senior VP and CFO  
Contango Resources, Inc.  
717 Texas Avenue, Suite 2900  
Houston, TX 77002

Re: Pending Notice of Intent to Change Operator and Request to Appear

Dear Contango Resources, Inc.:

The Board of Oil and Gas Conservation (Board) recently received an email with an anticipated change operator request from Grizzly Operating, LLC to Contango Resources, Inc. (Contango). The official Notice of Intent to Change Operator request has not yet been received by the Board.

The Board and its staff have reviewed the request and Contango is a new operator that is acquiring 10 or more wells to be covered by a single, multiple well bond. Due to the Board's transfer of plugging and reclamation policy, the approval of the change of operator request is being referred to the Board. The policy is enclosed. Contango is to appear at the February 4, 2021, public hearing. At that time, the Board will determine if Contango's proposed multiple well plugging and reclamation bond is adequate prior to the approval of the change of operator request.

Contango and its attorney should review the enclosed policy for the suggested information to provide to the Board.

If you have any questions, please contact me at (406) 656-0040 or at [jhalvorson@mt.gov](mailto:jhalvorson@mt.gov).

Sincerely,

A handwritten signature in cursive script, appearing to read "Jim".

Jim Halvorson  
Administrator / Petroleum Geologist

cc: Grizzly Operating, LLC

DIVISION OFFICE  
1539 11th AVENUE  
PO BOX 201601  
HELENA, MONTANA 59620-1601  
(406) 444-6731

TECHNICAL AND  
SOUTHERN FIELD OFFICE  
2535 ST. JOHNS AVENUE  
BILLINGS, MONTANA 59102-4693  
(406) 656-0040

NORTHERN FIELD OFFICE  
201 MAIN STREET  
PO BOX 690  
SHELBY, MONTANA 59474-0690  
(406) 434-2422

2-2021



**MONTANA BOARD OF OIL AND GAS CONSERVATION  
2535 ST. JOHNS AVENUE BILLINGS, MONTANA 59102**

**Notice of Intent to Change Operator**

The undersigned Transferor hereby notifies the Board of Oil and Gas Conservation of its intention to transfer ownership and/or operation of the following wells to the undersigned Transferee:

Lease Name: <b>See Attached List</b>	Lease type:(Private, State, Federal, Indian) <b>Federal and Private</b>
--------------------------------------	--

County: <b>Carbon</b>	Field name: <b>Elk Basin</b>
-----------------------	------------------------------

Description of wells: Include API well number, well name and number, and exact location of the well including Township, Range, Section, quarter-quarter and footage measurements, and lease type . ( Federal, Indian, Private, State) Attach additional sheets as necessary.

**See Attached List**

Number of Wells to be Transferred: <u>93</u>	Effective Date of Transfer: <u>2/1/2021</u>
--	---

**Transferor's Statement:**

I hereby designate the Transferee named herein as the owner and/or operator of record of the above described well(s). I acknowledge that the Transferor continues to be responsible for said well(s) and all associated equipment and facilities until such time as this transfer is approved by the Montana Board of Oil and Gas Conservation. I certify that the information contained herein is true and correct:

**Transferee's Statement:**

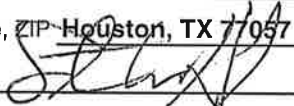
I hereby accept the designation of operator/owner for the above described well(s). I understand that this transfer will not be approved until the Transferee has complied with the Board's bonding requirements. I acknowledge that under Section 82-11-101 MCA, the Transferee herein is responsible for the costs of proper plugging and restoration of the surface of the well(s) described above. I certify that the information contained herein is true and correct:

Company Grizzly Operating, LLC

Street Address 5847 San Felipe, Suite 3000

P.O. Box \_\_\_\_\_

City, State, ZIP Houston, TX 77057

Signed 

Print Name Steve Herod

Title CEO

Telephone ( 832 ) 399-3777

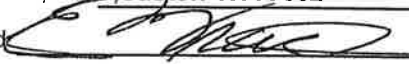
Date 1/15/2021

Company Contango Resources, Inc.

Street Address 717 Texas Ave., Suite 2900

P.O. Box \_\_\_\_\_

City, State, ZIP Houston TX 77002

Signed 

Print Name E. Joseph Grady

Title VP & CFO Contango Resources, Inc.

Telephone ( 713 ) 236-7400

Date 1/7/2021

**BOARD USE ONLY**

Approved \_\_\_\_\_  
Date \_\_\_\_\_

\_\_\_\_\_  
Name Title

Oper. No. \_\_\_\_\_ Bond No. \_\_\_\_\_

Field Office Review	Date	Initial
Inspection	_____	_____
Records Review	_____	_____
Operations	_____	_____
Oper. No.	Bond No.	



**Montana Well Transfer**  
**Grizzly Operating, LLC to Contango**  
**Exhibit A**

API NUMBER	Lease Name	Well Number	TWN	RNG	SEC	QtrQtr	Footages	Lease Type	Notes
2500921013	E.B.E.T. UNIT(#2)	271	9S	23E	26	SW SW SE	350 S, 2300 E	Federal	
2500921014	E.B.E.T. UNIT(#2)	272	9S	23E	26	SE SW	660 S, 2050 W	Federal	
2500905057	E.B.E.T. UNIT(#2)	205	9S	23E	26	SW SW SW	400 S, 550 W	Federal	
2500921302	E.B.E.T. UNIT(#2)	#390	9S	23E	27	SE NE	2381 N, 325 E	Federal	
2500905059	E.B.E.T. UNIT(#2)	1	9S	23E	27	NE SW SW	990 S, 990 W	Federal	Active Injection
2500905355	E.B.E.T. UNIT(#2)	212	9S	23E	27	SE NE SE	1690 S, 200 E	Federal	
2500905368	E.B.E.T. UNIT(#2)	215A	9S	23E	27	NE NW SE	2559 S, 1529 E	Federal	
2500905055	E.B.E.T. UNIT(#2)	208	9S	23E	28	SE SE SE	300 S, 300 E	Federal	
2500921002	E.B.E.T. UNIT(#2)	240	9S	23E	28	NE SE	1550 S, 650 E	Federal	
2500921224	E.B.E.T. UNIT(#2)	334	9S	23E	33	SE NE	1658 N, 10 E	Federal	
2500921245	E.B.E.T. UNIT(#2)	340	9S	23E	33	NE NE	848 N, 566 E	Federal	
2500921222	E.B.E.T. UNIT(#2)	330	9S	23E	33	NE SE	2506 S, 245 E	Federal	
2500905043	E.B.E.T. UNIT(#2)	2 173	9S	23E	34	SW NW NW	990 N, 330 W	Federal	
2500905053	E.B.E.T. UNIT(#2)	4	9S	23E	34	NE NW NW	330 N, 990 W	Federal	
2500905004	E.B.E.T. UNIT(#2)	159	9S	23E	34	SW SW SE	510 S, 2410 E	Federal	
2500905026	E.B.E.T. UNIT(#2)	16	9S	23E	34	NE NE SW	2483 S, 2310 W	Federal	
2500905036	E.B.E.T. UNIT(#2)	203	9S	23E	34	NE SW NW	1900 N, 750 W	Federal	
2500905356	E.B.E.T. UNIT(#2)	213	9S	23E	34	NE NW SW	2330 S, 800 W	Federal	
2500905361	E.B.E.T. UNIT(#2)	214	9S	23E	34	NW SE SW	930 S, 1540 W	Federal	
2500921008	E.B.E.T. UNIT(#2)	238	9S	23E	34	SW SE SW	100 S, 1750 W	Federal	
2500921234	E.B.E.T. UNIT(#2)	331	9S	23E	34	SE NW SW	1515 S, 950 W	Federal	
2500921238	E.B.E.T. UNIT(#2)	336	9S	23E	34	SW SE SW	108 S, 1343 W	Federal	
2500905042	E.B.E.T. UNIT(#2)	14	9S	23E	35	NW SW NE	1370 N, 2555 E	Federal	
2500921009	E.B.E.T. UNIT(#2)	267	9S	23E	35	SE NE NE	1275 N, 375 E	Federal	
2500921011	E.B.E.T. UNIT(#2)	270	9S	23E	35	SW NE NE	900 N, 1225 E	Federal	
2500905050	E.B.E.T. UNIT(#2)	8	9S	23E	35	NE NW NW	330 N, 850 W	Federal	
2500905392	E.B.E.T. UNIT(#2)	23	9S	23E	35	SE SE SE	330 S, 50 E	Private	Within a Federal Unit
2500905382	E.B.E.T. UNIT(#2)	188	9S	23E	35	SE SE NE	2493 N, 140 E	Private	Within a Federal Unit
2500905383	E.B.E.T. UNIT(#2)	191	9S	23E	35	NE NW	110 N, 1860 W	Federal	
2500905384	E.B.E.T. UNIT(#2)	187	9S	23E	36	NW SE SW	1275 S, 1550 W	Federal	
2500905020	E.B.E.T. UNIT(#2)	24	9S	23E	36	SW NW SW	1775 S, 330 W	Federal	

**Montana Well Transfer**  
**Grizzly Operating, LLC to Contango**  
**Exhibit A**

<b>API NUMBER</b>	<b>Lease Name</b>	<b>Well Number</b>	<b>TWN</b>	<b>RNG</b>	<b>SEC</b>	<b>QtrQtr</b>	<b>Footages</b>	<b>Lease Type</b>	<b>Notes</b>
2500905393	E.B.F. UNIT(#2)	1	9S	23E	35	E2 NE SW	1992 S, 2070 W	Private	
2500905005	E.B.F. UNIT(#2)	2	9S	23E	35	SE NW SW	1680 S, 1590 W	Private	
2500957104	E.B.F. UNIT(#2)	9	9S	23E	35	NE SW SE	997 S, 2150 E	Private	
2500905398	E.B.F. UNIT(#2)	10	9S	23E	35	SE SW	650 S, 1650 W	Private	
2500905401	E.B.F. UNIT(#2)	13	9S	23E	35	SW SE	653 S, 2350 E	Private	
2500921063	E.B.F. UNIT(#2)	145	9S	23E	35	NE SW SE	670 S, 1580 E	Private	
2500921226	E.B.F. UNIT(#2)	163	9S	23E	35	SW SW	900 S, 600 W	Private	
2500921227	E.B.F. UNIT(#2)	164	9S	23E	35	NW SW	2200 S, 660 W	Private	
2500921225	E.B.F. UNIT(#2)	165	9S	23E	35	NW SE	1500 S, 3850 W	Private	
2500921278	E.B.F. UNIT(#2)	202	9S	23E	35	SE SW	454 S, 2410 W	Private	

**Montana Well Transfer**  
**Grizzly Operating, LLC to Contango**  
**Exhibit A**

API NUMBER	Lease Name	Well Number	TWN	RNG	SEC	QtrQtr	Footages	Lease Type	Notes
2500905039	E.B.M. UNIT(#2)	10	9S	23E	34	NE SW NE	1650 N, 1650 E	Federal	
2500905038	E.B.M. UNIT(#2)	11	9S	23E	34	NE SE NE	1650 N, 330 E	Federal	
2500905024	E.B.M. UNIT(#2)	17	9S	23E	34	NE NW SE	2310 S, 1649 E	Federal	
2500905023	E.B.M. UNIT(#2)	18	9S	23E	34	NW NE SE	2310 S, 702 E	Private	Within a Federal Unit
2500905010	E.B.M. UNIT(#2)	26	9S	23E	34	NE SE SE	990 S, 680 E	Federal	
2500905019	E.B.M. UNIT(#2)	145	9S	23E	34	SW NE SE	1764 S, 849 E	Private	Active Injection
2500921111	E.B.M. UNIT(#2)	304	9S	23E	34	SW SE NE	2350 N, 1260 E	Federal	Active Injection
2500905047	E.B.M. UNIT(#2)	6	9S	23E	34	NE NW NE	430 N, 1650 E	Federal	
2500921103	E.B.M. UNIT(#2)	306	9S	23E	34	SE NE SE	1585 S, 321 E	Private	Active Injection/Within a Federal Unit
2500960069	E.B.M. UNIT(#2)	12	9S	23E	35	SW NW	1650 N, 828 W	Federal	
2500905372	E.B.M. UNIT(#2)	13	9S	23E	35	NW SE NW	1650 N, 1927 W	Federal	
2500905025	E.B.M. UNIT(#2)	19	9S	23E	35	NE NW SW	2310 S, 990 W	Private	Within a Federal Unit
2500905021	E.B.M. UNIT(#2)	20	9S	23E	35	NE NE SW	2310 S, 1960 W	Private	Within a Federal Unit
2500905048	E.B.M. UNIT(#2)	21	9S	23E	35	N2 NW SE	2311 S, 1991 E	Private	Within a Federal Unit
2500905022	E.B.M. UNIT(#2)	22	9S	23E	35	NE SE	1962 S, 1041 E	Private	Active Injection/Within a Federal Unit
2500905016	E.B.M. UNIT(#2)	27	9S	23E	35	NE SW SW	990 S, 990 W	Private	Within a Federal Unit
2500905015	E.B.M. UNIT(#2)	28	9S	23E	35	NE SE SW	990 S, 2310 W	Private	Within a Federal Unit
2500905013	E.B.M. UNIT(#2)	29	9S	23E	35	N2 SW SE	990 S, 2015 E	Private	Within a Federal Unit
2500905046	E.B.M. UNIT(#2)	30	9S	23E	35	NW SE SE	990 S, 693 E	Private	Within a Federal Unit
2500905032	E.B.M. UNIT(#2)	131	9S	23E	35	SW SW NW	2310 N, 330 W	Federal	Active Injection
2500905000	E.B.M. UNIT(#2)	139	9S	23E	35	SW SW	358 S, 330 W	Private	Active Injection/Within a Federal Unit
2500905030	E.B.M. UNIT(#2)	149	9S	23E	35	SW SW NE	2310 N, 2309 E	Federal	Active Injection
2500921050	E.B.M. UNIT(#2)	289	9S	23E	35	SW SW	1300 S, 600 W	Private	Active Injection/Within a Federal Unit
2500921083	E.B.M. UNIT(#2)	301	9S	23E	35	SE SW SW	355 S, 760 W	Private	Active Injection/Within a Federal Unit

**Montana Well Transfer**

**Grizzly Operating, LLC to Contango**

**Exhibit A**

API NUMBER	Lease Name	Well Number	TWN	RNG	SEC	QtrQtr	Footages	Lease Type	Notes
2500921112	E.B.M. UNIT(#2)	305	9S	23E	35	SW SE NW	2263 N, 1475 W	Federal	Active Injection
2500921099	E.B.M. UNIT(#2)	307	9S	23E	35	NW NW SE	2113 S, 2208 E	Private	Active Injection/Within a Federal Unit
2500921104	E.B.M. UNIT(#2)	308	9S	23E	35	SE SE SW	390 S, 2440 W	Private	Active Injection/Within a Federal Unit
2500921088	E.B.M. UNIT(#2)	309	9S	23E	35	SW SE SE	550 S, 1180 E	Private	Active Injection/Within a Federal Unit
2500921119	E.B.M. UNIT(#2)	343	9S	23E	35	NW SW SE	900 S, 2450 E	Private	Within a Federal Unit
2500921204	E.B.M. UNIT(#2)	346	9S	23E	35	W2 SW SW	638 S, 113 W	Private	Within a Federal Unit
2500921294	E.B.M. UNIT(#2)	384	9S	23E	35	SW SW	973 S, 1291 W	Private	Within a Federal Unit

API NUMBER	Lease Name	Well Number	TWN	RNG	SEC	QtrQtr	Footages	Lease Type	Notes
2500905078	E.B.N.W. HELEN	002	9S	23E	29	SE SE NE	2310 N, 330 E	Federal	
2500905084	E.B.N.W. HELEN	003	9S	23E	29	NE SE NE	1650 N, 330 E	Federal	
2500921229	E.B.N.W. HELEN	006	9S	23E	29	NE SW NE	1900 N, 1650 E	Federal	

API NUMBER	Lease Name	Well Number	TWN	RNG	SEC	QtrQtr	Footages	Lease Type	Notes
2500905062	E.B.N.W. MADISON(430252)	14	9S	23E	28	S2 NW SW	1650 S, 660 W	Federal	
2500905085	E.B.N.W. MADISON(430252)	001	9S	23E	28	NW SW NW	1650 N, 330 W	Federal	
2500921259	E.B.N.W. MADISON(430252)	15	9S	23E	29	NW SE	1980 S, 2320 E	Federal	Abandoned - Unapproved Injection
2500921221	E.B.N.W. MADISON(430252)	8	9S	23E	29	NE NW NE	141 N, 1501 E	Federal	
2500905096	E.B.N.W. MADISON(430252)	005	9S	23E	29	NW NW NE	330 N, 2041 E	Federal	
2500905082	E.B.N.W. MADISON(430252)	006	9S	23E	29	NW SW NE	1765 N, 2040 E	Federal	
2500921217	E.B.N.W. MADISON(430252)	011	9S	23E	29	SW SE NE	2468 N, 1259 E	Federal	

**Montana Well Transfer**  
**Grizzly Operating, LLC to Contango**  
**Exhibit A**

API NUMBER	Lease Name	Well Number	TWN	RNG	SEC	QtrQtr	Footages	Lease Type	Notes
2500905071	E.B.N.W. WILKINS(430253)	007	9S	23E	28	NW NE SW	2310 S, 1650 W	Federal	
2500921260	E.B.N.W. WILKINS(430253)	10	9S	23E	28	SE NW	1589 N, 1615 W	Federal	

API NUMBER	Lease Name	Well Number	TWN	RNG	SEC	QtrQtr	Footages	Lease Type	Notes
2500921216	E.B.N.W.EMBAR TENSLEEP	007	9S	23E	28	NW NW	126N, 425 W	Federal	

API NUMBER	Lease Name	Well Number	TWN	RNG	SEC	QtrQtr	Footages	Lease Type	Notes
2500921256	HOWELL USA	27-1	9S	23E	27	NW SW	1982 S, 670 W	Federal	
2500921261	HOWELL USA	34-1	9S	23E	34	SW SE	1156 S, 1628 E	Federal	
2500921268	HOWELL USA	34-10	9S	23E	34	SW NW	1350 N, 550 W	Federal	
2500921265	HOWELL USA	34-2	9S	23E	34	SW SE	508 S, 2362 E	Federal	
2500921266	HOWELL USA	34-3	9S	23E	34	NE SW	1600 S, 1550 W	Federal	
2500921267	HOWELL USA	34-4	9S	23E	34	NW SE	1474 S, 2080 E	Federal	
2500921270	HOWELL USA	35-5	9S	23E	35	SW NE	2250 N, 2200 E	Federal	
2500921262	HOWELL USA	36-1	9S	23E	36	SW SW	876 S, 715 W	Federal	

DEPARTMENT OF NATURAL RESOURCES  
AND CONSERVATION  
BOARD OF OIL AND GAS CONSERVATION



GREG GIANFORTE, GOVERNOR

OIL AND GAS CONSERVATION DIVISION

STATE OF MONTANA

January 13, 2021

Chris Blount, President  
Black Gold Energy Richland Facility, Inc.  
5646 Hesper Road  
Billings, MT 59106

Re: Pending Notice of Intent to Change Operator and Request to Appear

Dear Black Gold Energy Richland Facility, Inc.:

This letter is regarding the Notice of Intent to Change Operator request from Shadwell Resources Group, LLC to Black Gold Energy Richland Facility, Inc. (Black Gold) that was recently submitted to the Board of Oil and Gas Conservation (Board).

The Board and its staff have reviewed the request and the transfer involves a commercial disposal well for which the primary purpose is for-profit disposal of oil and gas wastes not generated by the well operator. Due to the Board's transfer of plugging and reclamation policy, the approval of the change of operator request is being referred to the Board. The policy is enclosed. Black Gold is to appear at the February 4, 2021, public hearing. At that time, the Board will determine if Black Gold's proposed well plugging and reclamation bond is adequate prior to the approval of the change of operator request.

Black Gold and its attorney should review the enclosed policy for the suggested information to provide to the Board.

If you have any questions, please contact me at (406) 656-0040 or at [jhalvorson@mt.gov](mailto:jhalvorson@mt.gov).

Sincerely,

A handwritten signature in black ink, appearing to read "Jim".

Jim Halvorson  
Administrator / Petroleum Geologist

cc: Shadwell Resources Group, LLC

DIVISION OFFICE  
1539 11th AVENUE  
PO BOX 201601  
HELENA, MONTANA 59620-1601  
(406) 444-6731

TECHNICAL AND  
SOUTHERN FIELD OFFICE  
2535 ST. JOHNS AVENUE  
BILLINGS, MONTANA 59102-4693  
(406) 656-0040

NORTHERN FIELD OFFICE  
201 MAIN STREET  
PO BOX 690  
SHELBY, MONTANA 59474-0690  
(406) 434-2422

3 - 2021



**MONTANA BOARD OF OIL AND GAS CONSERVATION**  
**2535 ST. JOHNS AVENUE BILLINGS, MONTANA 59102**

**RECEIVED**

**JAN 08 2021**

**Notice of Intent to Change Operator**

The undersigned Transferor hereby notifies the Board of Oil and Gas Conservation of its intention to transfer ownership and/or operation of the following wells to the undersigned Transferee.

MONTANA BOARD OF OIL & GAS CONSERVATION • BILLINGS

Lease Name: <b>Velma SWD</b>	Lease type:(Private, State, Federal, Indian) <b>Private</b>
County: <b>Richland</b>	Field name: <b>Fort Gilbert</b>


Description of wells: Include API well number, well name and number, and exact location of the well including Township, Range, Section, quarter-quarter and footage measurements, and lease type . ( Federal, Indian, Private, State) Attach additional sheets as necessary.


**API 25-083-22531; Velma 1010H SWD; Township 23N, Range 58E, Section 10 (NWNW); Footages 350'fni, 750'fwl**

Number of Wells to be Transferred: 1 Effective Date of Transfer: 4/29/2020

**Transferor's Statement:**  
I hereby designate the Transferee named herein as the owner and/or operator of record of the above described well(s). I acknowledge that the Transferor continues to be responsible for said well(s) and all associated equipment and facilities until such time as this transfer is approved by the Montana Board of Oil and Gas Conservation. I certify that the information contained herein is true and correct:

**Transferee's Statement:**  
I hereby accept the designation of operator/owner for the above described well(s). I understand that this transfer will not be approved until the Transferee has complied with the Board's bonding requirements. I acknowledge that under Section 82-11-101 MCA, the Transferee herein is responsible for the costs of proper plugging and restoration of the surface of the well(s) described above. I certify that the information contained herein is true and correct:

Company **Shadwell Resources Group, LLC**  
Street Address **3031 Grand Ave #193**  
P.O. Box \_\_\_\_\_  
City, State, ZIP **Billings, MT 59102**  
Signed   
Print Name **Kevin Leland**  
Title **President**  
Telephone ( **713** ) **249-4473**  
Date **4/29/2020**

Company **Black Gold Energy Richland Facility, Inc.**  
Street Address **5646 Hesper Road**  
P.O. Box \_\_\_\_\_  
City, State, ZIP **Billings, MT 59106**  
Signed   
Print Name **Chris L. Blount**  
Title **President**  
Telephone ( **406** ) **698-6170**  
Date **4/29/2020**

**BOARD USE ONLY**

Approved \_\_\_\_\_  
Date \_\_\_\_\_  
\_\_\_\_\_  
Name Title

Field Office Review	Date	Initial
Inspection	_____	_____
Records Review	_____	_____
Operations	_____	_____

Oper. No. \_\_\_\_\_ Bond No. \_\_\_\_\_

Oper No. \_\_\_\_\_ Bond No. \_\_\_\_\_

RECEIVED

JAN 08 2021

MONTANA BOARD OF OIL & GAS CONSERVATION • BILLINGS

This form is used to change the Operator of Record for wells. Complete the front portion of this form as indicated.

To transfer a number of wells please type: "See attached list" in the **Description of Wells** area and include the list of wells as an attachment.

The list of wells should be separated by lease and sorted by Township, Range, and Section. Wells should be identified as Federal, Indian, Private, or State under lease type. **Injection/SWD** wells should be identified as such. Plugged and Abandoned wells should not be included for transfer. The list should be in the following format:

<u>API Number</u>	<u>Lease Name</u>	<u>Well Number</u>	<u>Twp. Rge. Sec.</u>	<u>Qtr Qtr</u>	<u>Footage</u>	<u>Lease Type</u>
-------------------	-------------------	--------------------	-----------------------	----------------	----------------	-------------------

The form must be signed by both the current owner/operator (transferor) and the proposed new owner/operator (transferee). The current operator of record will continue to be responsible for any wells and associated equipment or facilities until the transfer is approved by an authorized agent of the Montana Board of Oil and Gas Conservation.

**For large change of operator submissions, if possible, please include a diskette containing the data list.**

The Montana Board of Oil and Gas Conservation may withhold approval of the transfer until the well(s) made the subject of this form is (are) in substantial compliance with all applicable Board rules. All production reports, notices, forms, logs, samples, or other information required by Board law, rule, or order must be on file with the Board. The transferee must be in compliance with the Board's bonding requirements, as provided in Rules 36.22.1308 and 1408 ARM, before the transfer can be approved. A copy of the approved or disapproved Form 20 will be returned to each party.

Parties transferring wells are advised that the identity of responsible persons as defined by Section 82-11-101, MCA, will be determined by the Board's records.

If this form relates to a proposed change in the operator of record for a State of Montana oil and gas lease issued by the Montana Board of Land Commissioners, the parties should send a separate copy of this form to the Montana Department of Natural Resources and Conservation, Trust Lands Management Division, Minerals Management Bureau, 1625 Eleventh Avenue, P.O. Box 201601, Helena Montana 59620-1601.

The proposed new operator should have a current copy of the rules and laws of the Montana Board of Oil and Gas Conservation. Copies of the rules and laws may be obtained from any Board office, or are available on the Internet at <http://www.bogc.dnrc.mt.gov>.

**NOTICE: False or inaccurate information can void the transfer of a well or wells to another operator's bond. Be sure to verify the accuracy of all well descriptions and other information supplied with this form.**

BOARD USE ONLY

CONDITIONS OF APPROVAL

3 - 2021

DEPARTMENT OF NATURAL RESOURCES  
AND CONSERVATION  
BOARD OF OIL AND GAS CONSERVATION



GREG GIANFORTE, GOVERNOR

OIL AND GAS CONSERVATION DIVISION

STATE OF MONTANA

January 13, 2021

Chris Blount, President  
Black Gold Energy Indian Mound Facility, Inc.  
5646 Hesper Road  
Billings, MT 59106

Re: Pending Notice of Intent to Change Operator and Request to Appear

Dear Black Gold Energy Indian Mound Facility, Inc.:

This letter is regarding the Notice of Intent to Change Operator request from Black Gold Energy Resource Development, LLC to Black Gold Energy Indian Mound Facility, Inc. (Black Gold) that was recently submitted to the Board of Oil and Gas Conservation (Board).

The Board and its staff have reviewed the request and the transfer involves a commercial disposal well for which the primary purpose is for-profit disposal of oil and gas wastes not generated by the well operator. Due to the Board's transfer of plugging and reclamation policy, the approval of the change of operator request is being referred to the Board. The policy is enclosed. Black Gold is to appear at the February 4, 2021, public hearing. At that time, the Board will determine if Black Gold's proposed well plugging and reclamation bond is adequate prior to the approval of the change of operator request.

Black Gold and its attorney should review the enclosed policy for the suggested information to provide to the Board.

If you have any questions, please contact me at (406) 656-0040 or at [jhalvorson@mt.gov](mailto:jhalvorson@mt.gov).

Sincerely,

A handwritten signature in cursive script, appearing to read "Jim".

Jim Halvorson  
Administrator / Petroleum Geologist

cc: Black Gold Energy Resource Development, LLC

DIVISION OFFICE  
1539 11th AVENUE  
PO BOX 201601  
HELENA, MONTANA 59620-1601  
(406) 444-6731

TECHNICAL AND  
SOUTHERN FIELD OFFICE  
2535 ST. JOHNS AVENUE  
BILLINGS, MONTANA 59102-4693  
(406) 656-0040

NORTHERN FIELD OFFICE  
201 MAIN STREET  
PO BOX 690  
SHELBY, MONTANA 59474-0690  
(406) 434-2422

4 - 2021

**MONTANA BOARD OF OIL AND GAS CONSERVATION**  
2535 ST. JOHNS AVENUE BILLINGS, MONTANA 59102

**RECEIVED**  
JAN 08 2021

**Notice of Intent to Change Operator**

The undersigned Transferor hereby notifies the Board of Oil and Gas Conservation of its intention to transfer ownership and/or operation of the following wells to the undersigned Transferee:

MONTANA BOARD OF OIL & GAS CONSERVATION • BILLINGS

Lease Name: <b>INDIAN MOUND RANCH # 1</b>	Lease type:(Private, State, Federal, Indian) <b>PRIVITE</b>
--	--


County: <b>RICHLAND</b>	Field name: <b>BOX CANYON</b>
----------------------------	----------------------------------


Description of wells: Include API well number, well name and number, and exact location of the well including Township, Range, Section, quarter-quarter and footage measurements, and lease type . ( Federal, Indian, Private, State) Attach additional sheets as necessary.  
**API # 25-083-21377: INDIAN MOUND RANCH # 1 TOWNSHIP 23N, RANGE 55E, SECTION 15, NE1/4 SW1/4 SW1/4 PRIVITE**

Number of Wells to be Transferred: 1 Effective Date of Transfer: 1/1/2021

**Transferor's Statement:**  
I hereby designate the Transferee named herein as the owner and/or operator of record of the above described well(s). I acknowledge that the Transferor continues to be responsible for said well(s) and all associated equipment and facilities until such time as this transfer is approved by the Montana Board of Oil and Gas Conservation. I certify that the information contained herein is true and correct:

**Transferee's Statement:**  
I hereby accept the designation of operator/owner for the above described well(s). I understand that this transfer will not be approved until the Transferee has complied with the Board's bonding requirements. I acknowledge that under Section 82-11-101 MCA, the Transferee herein is responsible for the costs of proper plugging and restoration of the surface of the well(s) described above. I certify that the information contained herein is true and correct:

Company BLACK GOLD ENERGY RES. DEV, LLC  
 Street Address 5646 HESPER ROAD  
 P.O. Box \_\_\_\_\_  
 City, State, ZIP BILLINGS MONTANA 59106  
 Signed   
 Print Name CHRIS L. BLOUNT  
 Title PRESIDENT  
 Telephone ( 406 ) 698-6170  
 Date 1/1/2021

Company BLACK GOLD ENERGY INDIAN MOUND  
 Street Address FACILITY, INC.  
 P.O. Box 5646 HESPER ROAD  
 City, State, ZIP BILLINGS, MONTANA 59106  
 Signed   
 Print Name CHRIS L. BLOUNT  
 Title PRESIDENT  
 Telephone ( 406 ) 698-6170  
 Date 1/1/2021

**BOARD USE ONLY**

Approved \_\_\_\_\_ Date \_\_\_\_\_  
 \_\_\_\_\_ Name \_\_\_\_\_ Title \_\_\_\_\_  
 Oper. No. \_\_\_\_\_ Bond No. \_\_\_\_\_

Field Office Review	Date	Initial
Inspection _____	_____	_____
Records Review _____	_____	_____
Operations _____	_____	_____
Oper. No. _____	Bond No. _____	

JAN 08 2021

Instructions for Form 20

This form is used to change the Operator of Record for wells. Complete the front portion of this form as indicated.

MONTANA BOARD OF OIL & GAS CONSERVATION • BILLINGS

To transfer a number of wells please type: "See attached list" in the **Description of Wells** area and include the list of wells as an attachment.

The list of wells should be separated by lease and sorted by Township, Range, and Section. Wells should be identified as Federal, Indian, Private, or State under lease type. Injection/SWD wells should be identified as such. Plugged and Abandoned wells should not be included for transfer. The list should be in the following format:

API Number    Lease Name    Well Number    Twp. Rge. Sec.    Qtr Qtr    Footage    Lease Type

The form must be signed by both the current owner/operator (transferor) and the proposed new owner/operator (transferee). The current operator of record will continue to be responsible for any wells and associated equipment or facilities until the transfer is approved by an authorized agent of the Montana Board of Oil and Gas Conservation.

**For large change of operator submissions, if possible, please include a diskette containing the data list.**

The Montana Board of Oil and Gas Conservation may withhold approval of the transfer until the well(s) made the subject of this form is (are) in substantial compliance with all applicable Board rules. All production reports, notices, forms, logs, samples, or other information required by Board law, rule, or order must be on file with the Board. The transferee must be in compliance with the Board's bonding requirements, as provided in Rules 36.22.1308 and 1408 ARM, before the transfer can be approved. A copy of the approved or disapproved Form 20 will be returned to each party.

Parties transferring wells are advised that the identity of responsible persons as defined by Section 82-11-101, MCA, will be determined by the Board's records.

If this form relates to a proposed change in the operator of record for a State of Montana oil and gas lease issued by the Montana Board of Land Commissioners, the parties should send a separate copy of this form to the Montana Department of Natural Resources and Conservation, Trust Lands Management Division, Minerals Management Bureau, 1625 Eleventh Avenue, P.O. Box 201601, Helena Montana 59620-1601.

The proposed new operator should have a current copy of the rules and laws of the Montana Board of Oil and Gas Conservation. Copies of the rules and laws may be obtained from any Board office, or are available on the Internet at <http://www.bogc.dnrc.mt.gov>.

**NOTICE: False or inaccurate information can void the transfer of a well or wells to another operator's bond. Be sure to verify the accuracy of all well descriptions and other information supplied with this form.**

BOARD USE ONLY	CONDITIONS OF APPROVAL